










Islandwide Water Level & Rainfall Situation in Major Rivers

DATE : 16-May-2022

TIME : 6:30 PM

River Basin	Tributary/River	Gauging Station							Water Level before 1hr	Water Level at 6:00 pm	Remarks	Water Level Rising or Falling	9 Hr RF in mm at 6:00 pm
		Station	Cordinate	Catchment Area (km ²)	Unit	Alert Level	Minor Flood Level	Major Flood Level					
Kalu Ganga (RB 03)	Kalu Ganga	Putupaula	6° 36' 51.9" N 80° 3' 44.2" E	2598	m	3.00	4.00	5.00	4.09	4.10	Minor Flood	Rising	 3.0
	Kalu Ganga	Ellagawa	6° 43' 54" N 80° 13' 4.2" E	1393	m	10.00	10.70	12.20	10.83	10.82	Minor Flood	Falling	 5.7
	Kalu Ganga	Ratnapura	6° 40' 43.2" N 80° 23' 49.8" E	603	m	5.20	7.50	9.50	6.20	6.15	Alert	Falling	 1.5
	Maguru Ganga	Magura	6° 30' 49" N 80° 14' 36" E	152	m	4.00	6.00	7.50	3.98	3.92	Normal		0.0
	Kuda Ganga	Kalawellawa (Millakanda)	6° 37' 50.3" N 80° 9' 37.7" E	780	m	5.00	6.50	8.00	8.53	8.51	Major Flood	Falling	 2.6
Gin Ganga (RB 09)	Gin Ganga	Tawalama	6° 20' 33.3" N 80° 19' 55.2" E	377	m	4.00	6.00	7.50	2.91	2.92	Normal		 12.3
	Gin Ganga	Baddegama	6° 10' 25" N 80° 10' 33.1" E	749	m	3.50	4.00	5.00	4.34	4.34	Minor Flood		 7.8
Nilwala Ganga (RB 12)	Nilwala Ganga	Thalgahagoda	6° 00' 40" N 80° 31' 35" E	852	m	1.40	1.70	2.80	1.86	1.86	Minor Flood		0.0
	Nilwala Ganga	Panadugama	6° 08' 00" N 80° 29' 00" E	445	m	5.00	6.00	7.50	5.60	5.57	Alert	Falling	 2.6
	Nilwala Ganga	Pitabeddara	6° 12' 48.2" N 80° 28' 34.5" E	310	m	4.00	5.00	6.50	1.70	1.67	Normal		 1.9
	Urubokka Ganga	Urawa	6° 14' 11.8" N 80° 34' 18" E	59	m	2.50	4.00	6.00	0.96	0.94	Normal		 3.7

Prepared by : K.G.D.C.Dissanayake (H.A.)

Checked by : P.A.G.Gayampath (H.A.)

Eng.S.P.C.Sugeeshwara
Director (Hydrology and Disaster Management)